



Republic of the Philippines
Department of Transportation
LAND TRANSPORTATION FRANCHISING & REGULATORY BOARD
East Avenue, Quezon City

MEMORANDUM CIRCULAR
NUMBER 2020- 015

**Subject : ADDITIONAL ROUTES ALLOWED FOR THE OPERATION OF
PROVINCIAL BUSES DURING THE PERIOD OF GCQ/MGCQ
COVERING ROUTES NOT TOUCHING METRO MANILA**

WHEREAS, the Land Transportation Franchising and Regulatory Board (LTFRB) was created by Executive Order No. 202 on June 19, 1987, as administrative agency with quasi-judicial powers, and is the existing franchising and regulatory body for land transportation today;

WHEREAS, pursuant to the guidelines of the Department of Transportation (DOTr) for a calibrated and gradual opening of public transportation, the Board has since then made the necessary monitoring on the daily operations of the initial routes allowed to operates;

WHEREAS, on 25 September 2020, the Board issued Memorandum Circular No. 2020-051 which allowed the resumption of operations of select Provincial Bus routes entering Metro Manila, and under Item II thereof, the Board may issue additional routes to resume operations upon approval and coordination with the concerned Local Government Unit (LGU);

WHEREAS, there are LGUs in other regions under a more relaxed quarantine protocols which needs resumption of operations of Provincial Bus routes not entering Metro Manila;

WHEREAS, based on the monitoring and coordination by LTFRB Regional Office No. 11, LGU of Davao City and LGU of Tacloban and Ormoc Cities have allowed the resumption of PUB operations travelling to and from the aforementioned provinces;

NOW THEREFORE, for and in consideration of the foregoing, the Board hereby allows the **existing routes (attached as ANNEX "A") for Provincial Buses** to operate to and from Davao City starting **23 November 2020** or as may be allowed by the Inter-Agency Task Force on Emerging Infectious Diseases (IATF-EIF)

The provisions of MC 2020-051 shall be applicable herein. In lieu of the Special Permit, the corresponding QR Code shall be downloaded at www.ltfrb.gov.ph and which must be printed by the operator (size: 8.5" x 11" short bond paper) and displayed conspicuously by the operator in the front windshield of authorized unit (without affecting view of the driver).

All issuances inconsistent herewith are hereby superseded and amended accordingly.

This Memorandum Circular shall take effect immediately following its publication in at least one (1) newspaper of general circulation. Let three (3) copies hereof be filed with the UP Law Center-Office of National Administrative Registrar (ONAR).

CERTIFIED TRUE PHOTOCOPY


MARK WINSTON N. DIA
Administrative Officer III
(Records Officer II)


SO ORDERED.

NOV 19 2020

APPROVED AND ADOPTED THROUGH TELECONFERENCE
ON 19th November 2020, QUEZON CITY, PHILIPPINES


ONLEAVE

ATTY. MARTIN B. DELGRA, III
Chairman


ENGR. RONALDO F. CORPUS
Board Member


P/Col. JOEL C. PERNITO (Ret.)
Board Member

Attested by:


COL. RENWICK K. RUTAQUIO (Ret.)
Regional Director – OIC-Executive Director

CERTIFIED TRUE PHOTOCOPY


MARK WINSTON N. DIA
Administrative Officer III
(Records Officer II)

ANNEX A				
Route Name	Route Description	Length	NAU	Remarks
Davao City – Tacloban City	Davao City Overland Transport Terminal - Quimpo Blvd. - Gen. MacArthur Highway - Maa Rd. - CP Garcia National Highway - Pan Philippine Highway - Capitol Circumferential Rd. - Tagum City Terminal - Capitol Circumferential Rd. - Pan Philippine Highway - Nabunturan Terminal - Pan Philippine Highway - San Francisco Terminal – Pan Philippine Highway- Cabadbaran City Terminal - - Pan Philippine Highway - Surigao City Terminal - Pan Philippine Highway - Liloan Terminal - Pan Philippine Highway - Quezon Blvd. - Abucay, Tacloban City Terminal	612km	10	
Davao City – Ormoc City	Davao City Overland Transport Terminal - Quimpo Blvd. - Gen. MacArthur Highway - Maa Rd. - CP Garcia National Highway - Pan Philippine Highway - Capitol Circumferential Rd. - Tagum City Terminal - Capitol Circumferential Rd. - Pan Philippine Highway - Nabunturan Terminal - Pan Philippine Highway - San Francisco Terminal - Pan Philippine Highway- Cabadbaran City Terminal - Pan Philippine Highway - Surigao City Terminal - Pan Philippine Highway - Liloan Terminal - Albuera – Ormoc City Terminal	601km	10	
TOTAL		2	20	


We hereby certify that the above routes have been opened as a result of coordination with Local Government Units with open borders.

*All operators are required to submit **clear copies** of the **Official Receipt (OR)** and **Certificate of Registration (CR)** corresponding to the number of allowed units for the issuance of QR code.*

*The OR/CR shall be emailed to the **Information Systems and Management Division** at ismd@ltfrb.gov.ph with the subject: "**PROVINCIAL BUS_QR_OPERATOR NAME_CASE NUMBER**"*


 Mr. Mario T. Naz
 Chief

Franchise Planning and Monitoring Division


 Engr. Zebonezza Fida A. Hussain
 Project Development Officer V
 PUVMP – PMO

CERTIFIED TRUE PHOTOCOPY


MARK WINSTON N. DIA
 Administrative Officer III
 (Records Officer II)